

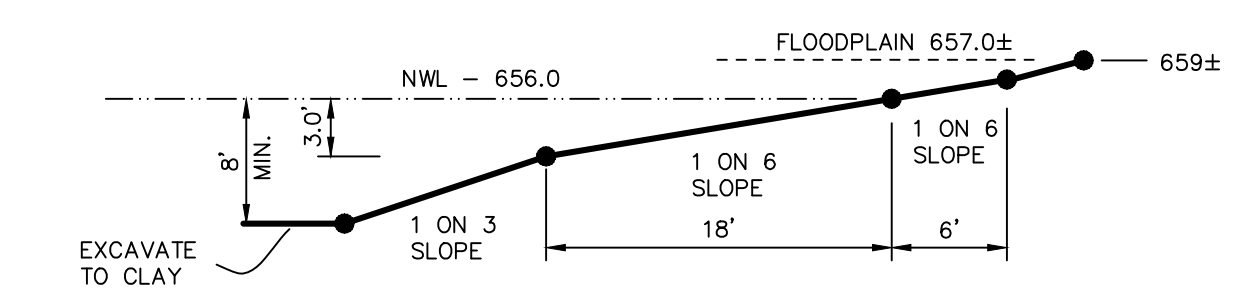
BENCHMARK HYD.: EL. 666.20  
 SE FLANGE BOLT UNDER "E" EAST SIDE OF  
 48TH AVENUE, 75' SOUTH OF MCANDY RD.  
 (PVT.) EAST OF HOUSE #7833

RESTORATION SCHEDULE:	START	COMPLETE
PHASE 1	2021	2022

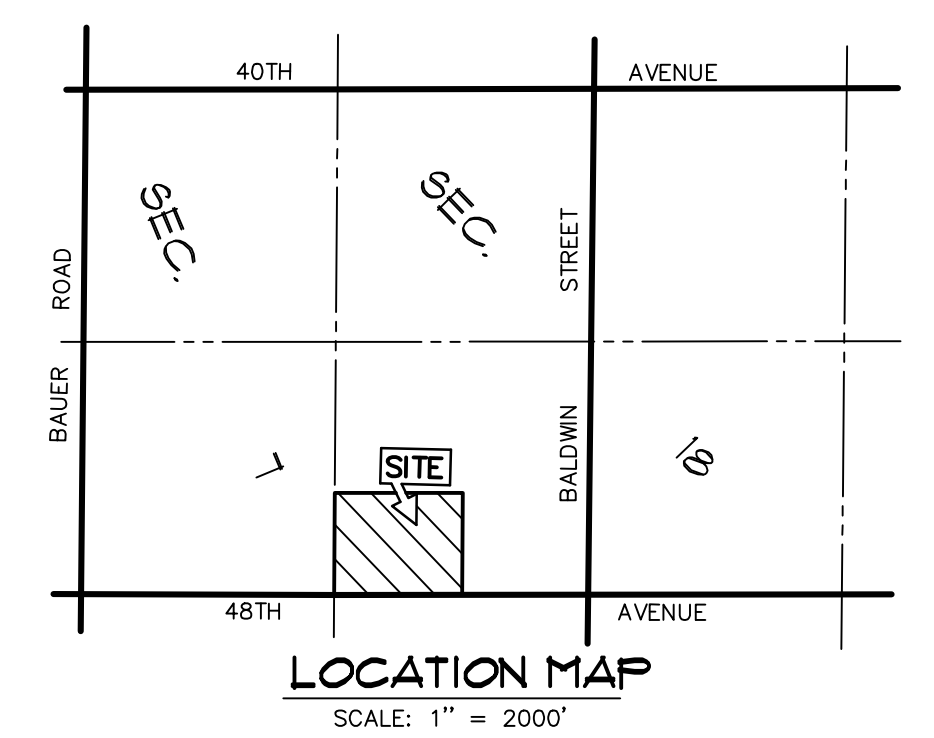
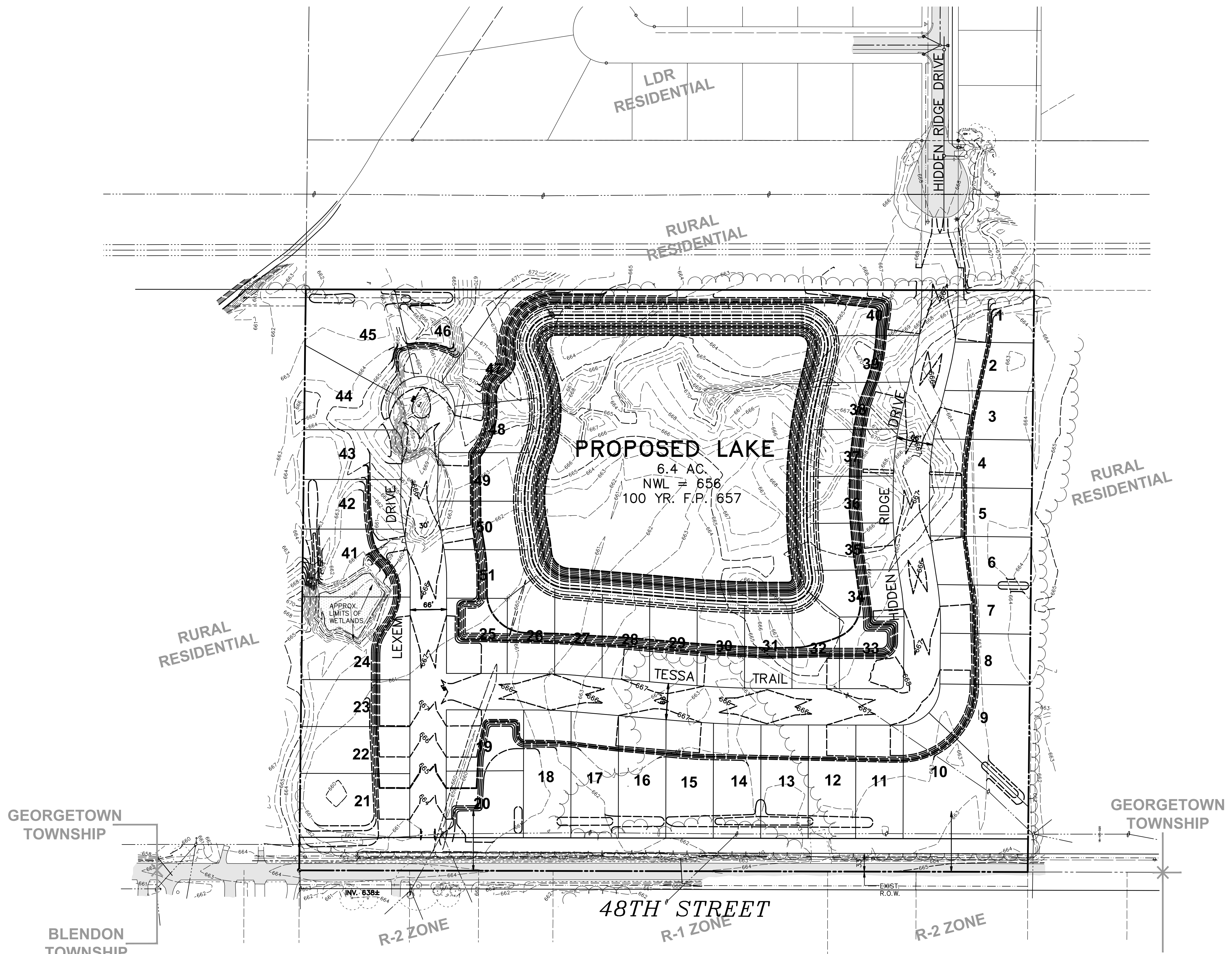
SCALE: 1" = 100'  
 1' CONTOUR INTERVAL

GENERAL RECLAMATION NOTES:

1. Respread minimum of 4" of topsoil in all disturbed areas outside of proposed water surfaces.
2. Seed all disturbed areas as described within the soil erosion control notes.
3. Finalize individual phase restoration upon completion of the excavation within the phase.
4. Remove topsoil screening stockpiles as part of individual phase restoration process.
5. Maintain erosion controls within individual phases until grass is established.
6. Maximum finished slope shall be 3:1 (horz./vert.)



LAKE CROSS SECTION




LOCATION MAP  
 SCALE: 1" = 2000'

SPECIAL LAND USE – COMMERCIAL SOIL REMOVAL  
 RECLAMATION PLAN

HIDDEN LAKE WEST  
 FOR: BAT DEVELOPMENT GROUP, LLC  
 ATTN: TODD PONSTEIN  
 6601 WILSHIRE DRIVE  
 JENISON, MI 49428  
 PART OF THE NW 1/4, SECTION 18, T6N, R13W, GEORGETOWN TOWNSHIP, OTTAWA COUNTY, MICHIGAN

DRAWN BY: MDW		PROJ. ENG.: TRS		SHEET 2 of 3
APPROVED BY: TRS		PROJ. SURV.: BF		
DATE:	REVISION:	BY:	FILE NO.: 191403E	DATE: 3/10/2021



P:\Projects\2019\191403\Drawings\191403-MINING.dwg, RECLAMATION, 3/10/2021 2:57:57 PM, mcdward