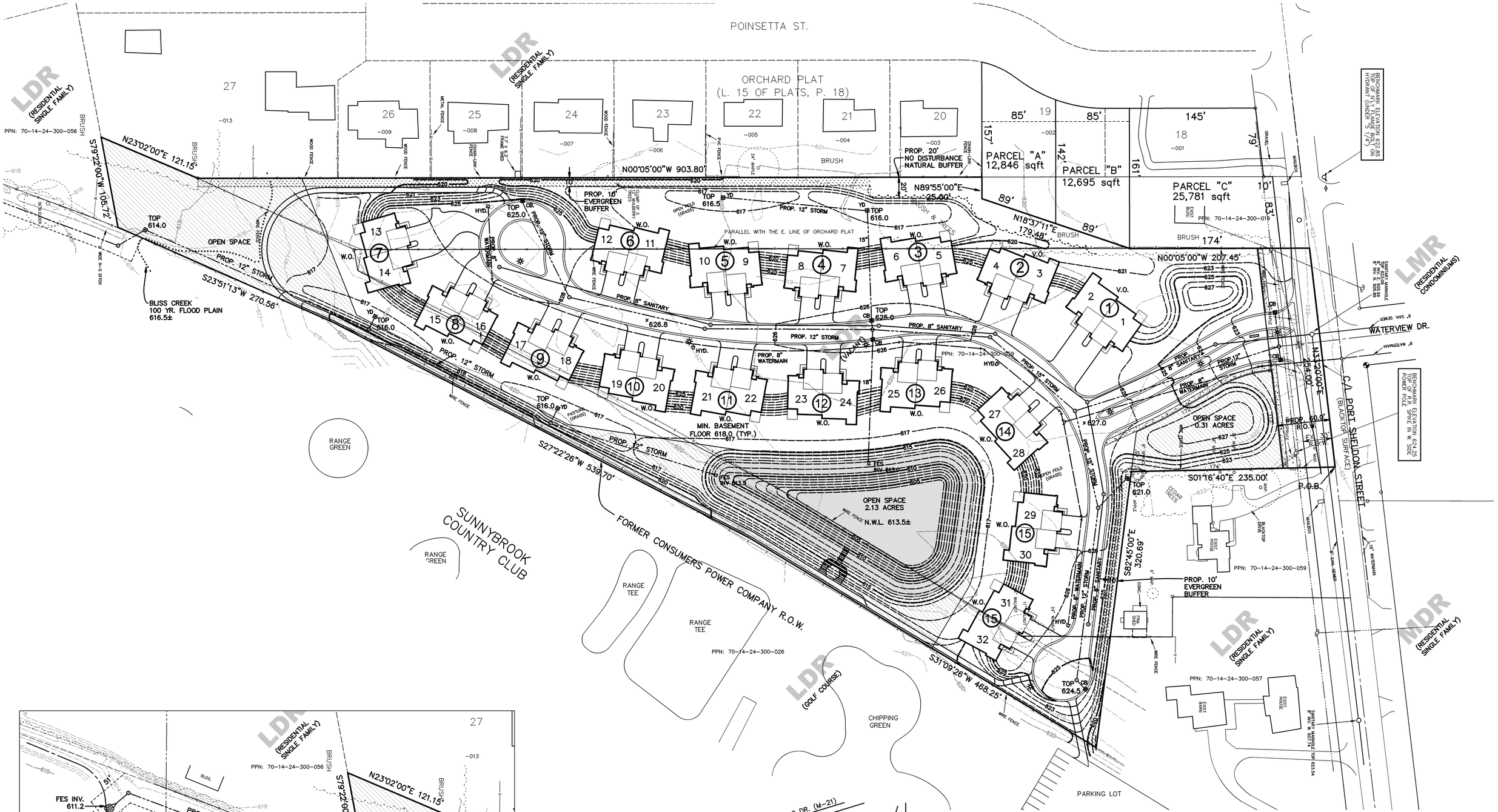

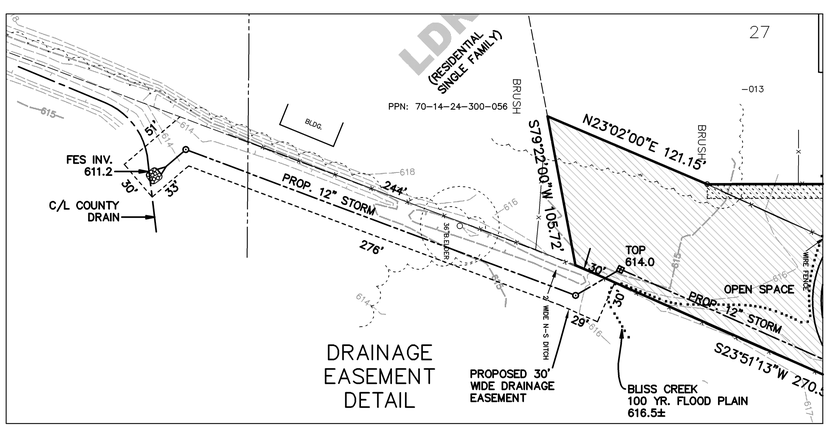

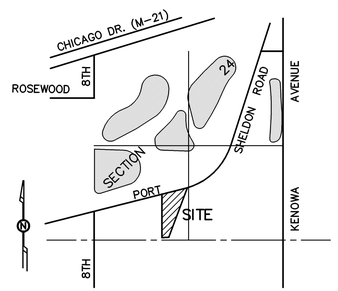

LOCATION MAP

SCALE: 1" = 2000'

STATE OF MICHIGAN
TODD R. STUIVE
ENGINEER
No. 38273
LICENSED PROFESSIONAL ENGINEER

SCALE: 1"= 50'

PUD – SITE UTILITY & GRADING PLAN

ANDRE'S CROSSING

FOR: Dykema Development (616-669-0210)
Attn: Lee Dykema
4824 Faringdom Grove Drive
Hudsonville, MI 49426

IN: PART OF THE SW 1/4, SECTION 24, T6N, R13W,
GEORGETOWN TOWNSHIP, OTTAWA COUNTY, MICHIGAN

REVISIONS:

exxel engineering inc.
5252 CLYDE PARK, S.W. • GRAND RAPIDS, MI. 49509
PHONE (616) 531-3660 FAX (616) 531-2121

DRAWN BY:	RDM
APPROVED BY:	TRS
PROJ. ENG.:	TRS
PROJ. SURV.:	MAB
FILE NO.:	051084E
SHEET	2 OF 2
DATE:	1-13-06

TAB: PUD_GRD

drawing number E F .. • .. • .. • ... • ... (co. twp. sec. project drawing)